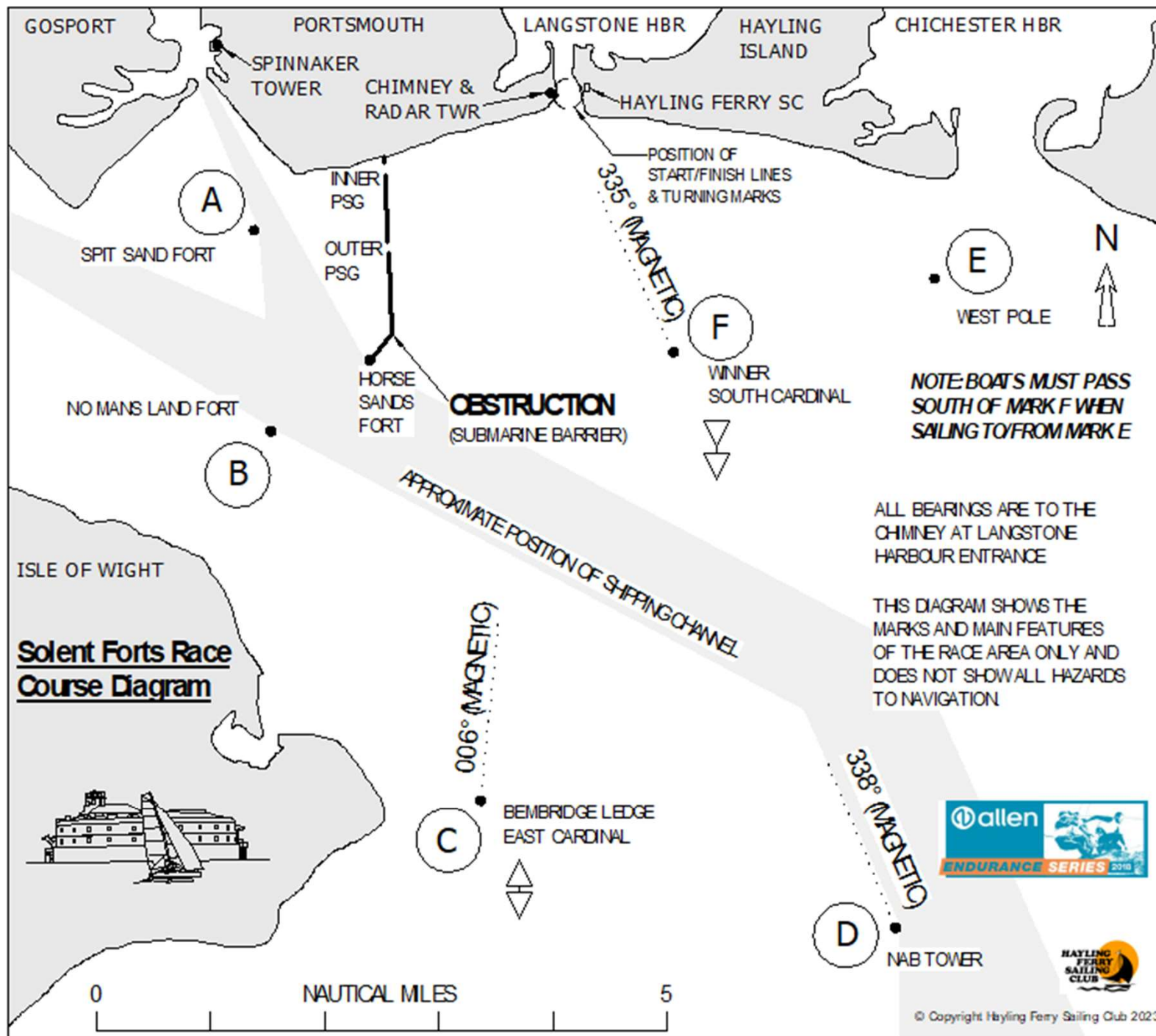


# Solent Forts Race

## Marks and Features

← = Point of interest and direction of picture






# Course Diagram



# Submarine Barrier (Obstruction)

Outer  
Passage

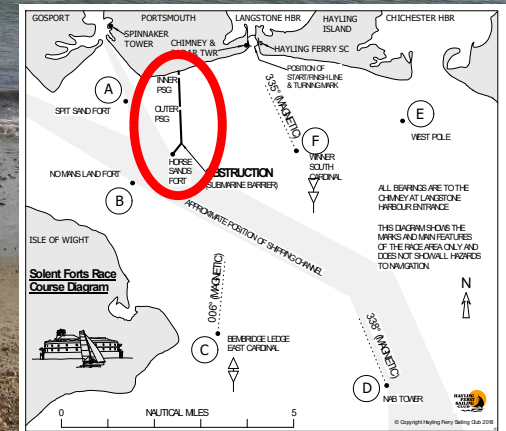
Inner  
Passage



Yellow  
marker  
poles

**Photo taken at low tide from  
Southsea Beach**

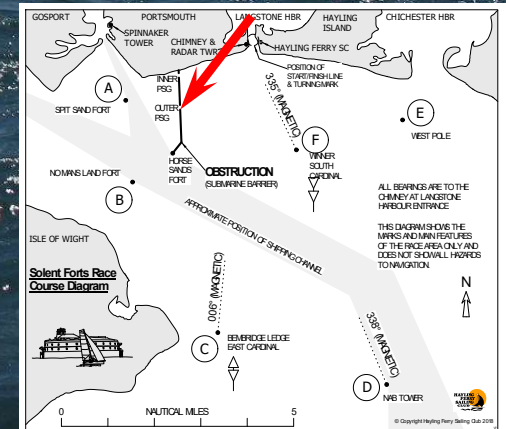
Copyright © 2012 Hayling Ferry Sailing Club





# Outer Passage

Picture taken at high tide,  
concrete blocks to either  
side of passage are  
underwater

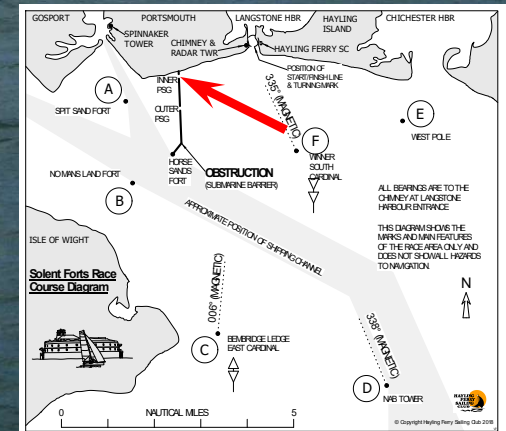




# Inner Passage

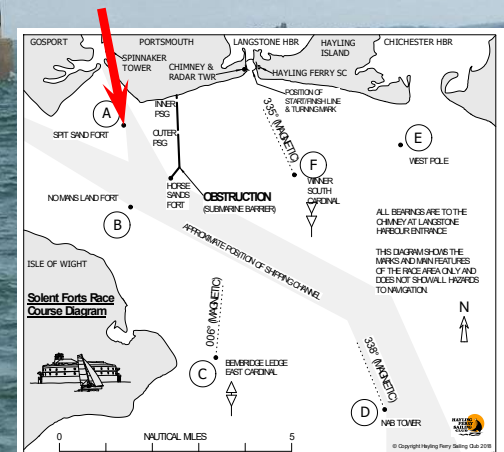
Portsmouth (South Parade) Pier in background

Picture taken at high tide, concrete blocks to either side of passage are underwater



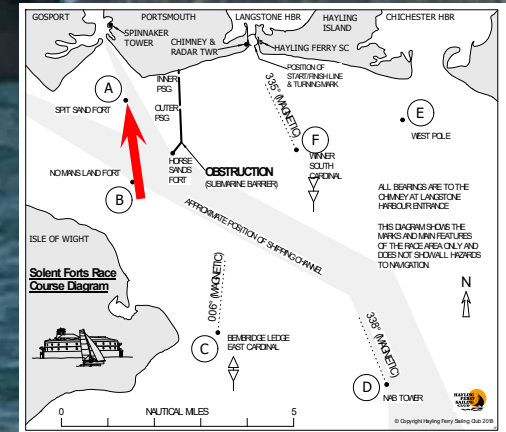


# Mark **Alpha** - Spitbank Fort (landward side)



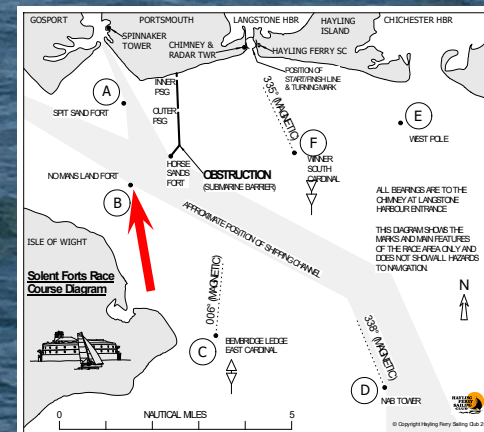
# Mark **Alpha** - Spitbank Fort (seaward side)

Spinnaker  
Tower in  
background



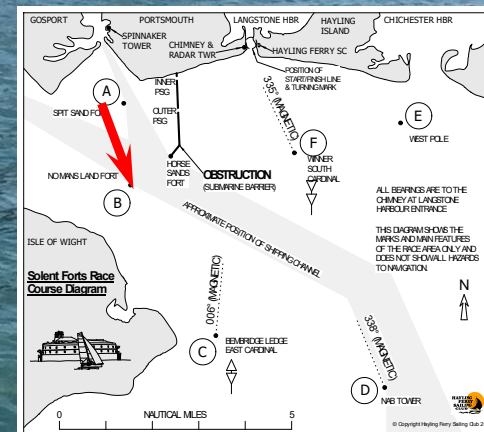


# Mark **Bravo** – No Mans Land Fort (seaward side)



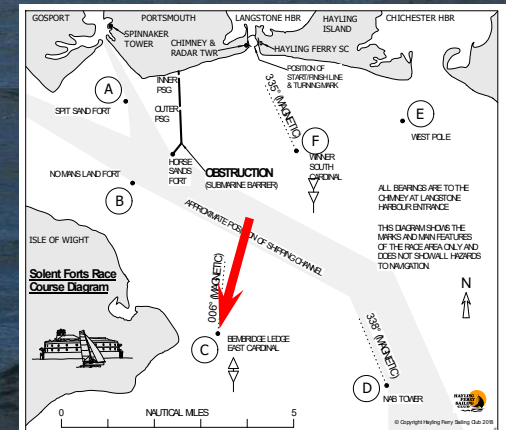


# Mark **Bravo** – No Mans Land Fort (landward side)



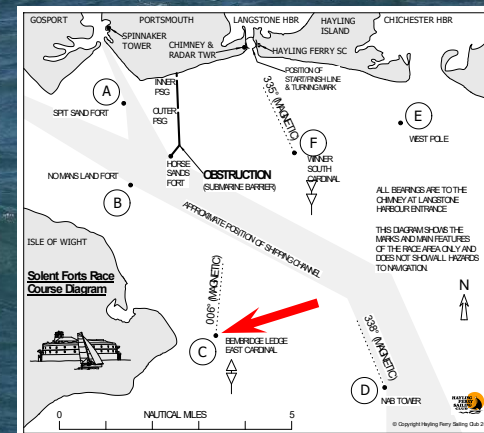


# Approach to Mark **Charlie** – Bembridge Ledge (East Cardinal)



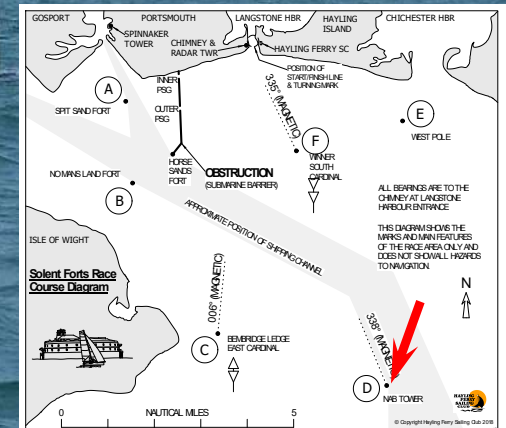


# Mark Charlie – Bembridge Ledge (East Cardinal)



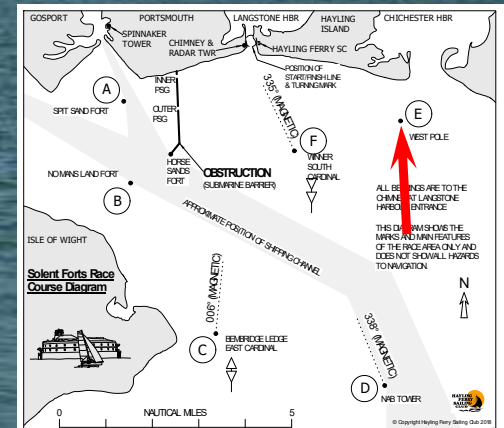


# Mark Delta – Nab Tower

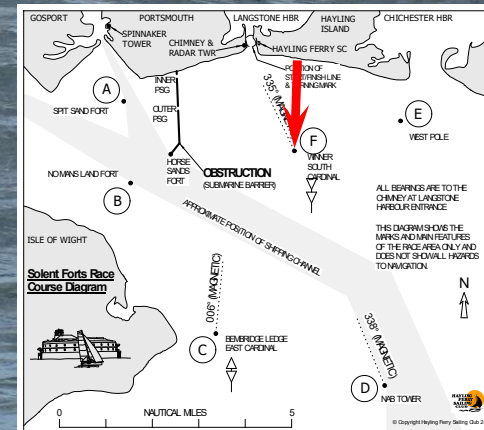




# Mark Echo – West Pole



# Mark **Foxtrot** – Winner (South Cardinal), landward side





# Mark **Foxtrot** – Winner (South Cardinal), seaward side

Chimney at  
Langstone  
Harbour  
Entrance

